

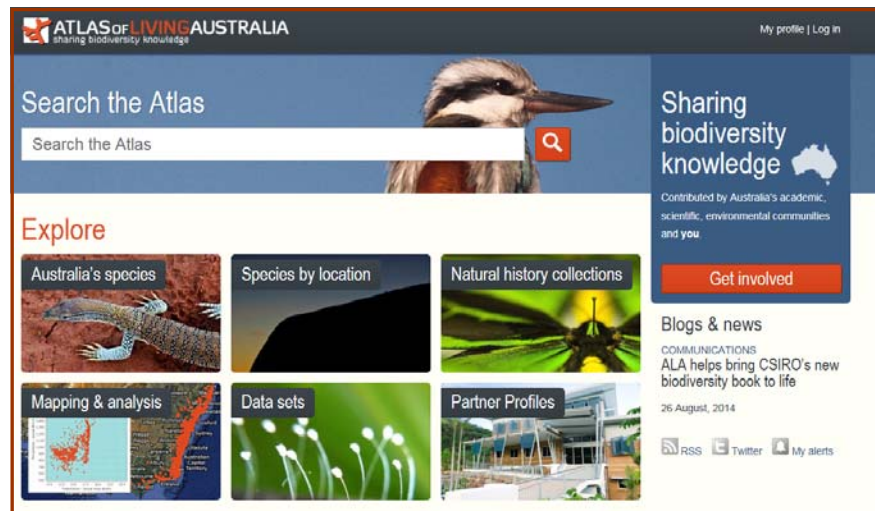
Finding the species recorded in your area



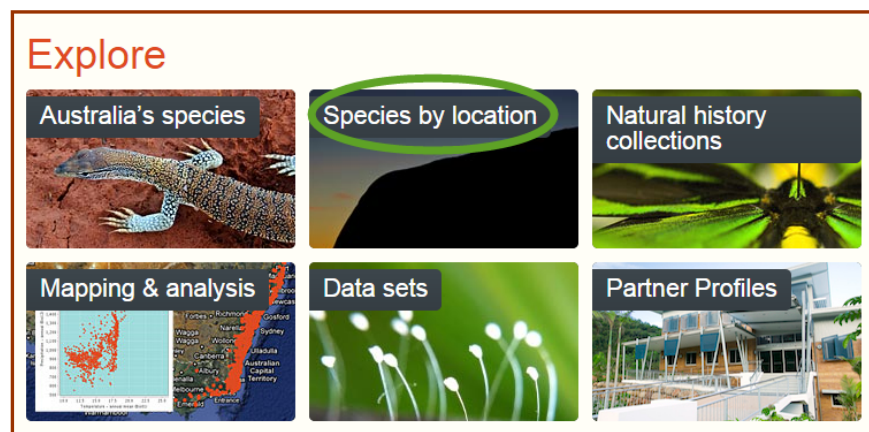
ALA Teacher Guide 1



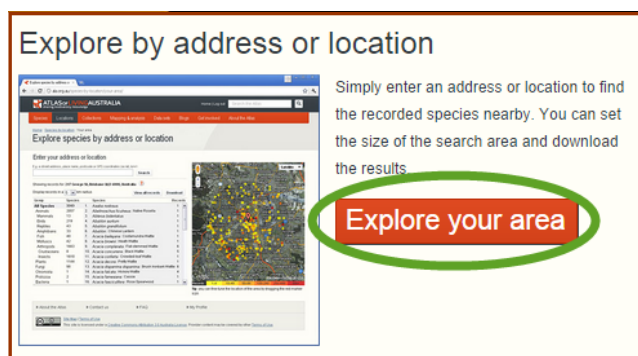
Begin at the Atlas of Living Australia homepage.



Select "Species by location"



Select "Explore your area".



You will see a map with a place mark in the middle of a circle that contains coloured dots showing the occurrence records.

The list shows all the species found at that location, as well as the

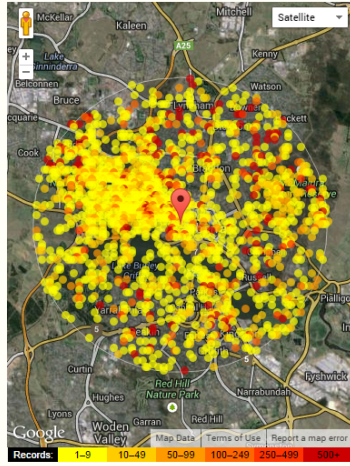
Explore Your Area

Enter your location or address:
 E.g. a street address, place name, postcode or GPS coordinates (as lat, long)

Showing records for: Baldessin Crescent, The Australian National University, Canberra ACT 2601, Australia

Display records in a **5** km radius

Group	Species	Species : Common Name	Records
All Species	6622	1. ARCTIINAE	1
Animals	2022	2. <i>Abelia x grandiflora</i>	1
Mammals	31	3. <i>Abelmoschus ficulneus</i> : Native Rosella	1
Birds	355	4. <i>Abelmoschus moschatus</i> subsp. <i>tuberosus</i> : Native Rosella	2
Reptiles	28		
Amphibians	8	5. <i>Abutilon theophrasti</i> : Chigma Lantern	1
Fish	1	6. <i>Acacia acinacea</i> : Gold-dust Acacia	4
Molluscs	9	7. <i>Acacia acuminata</i> : Jam Wattle	2
Arthropods	1587	8. <i>Acacia adsurgens</i> : Whipstick Wattle	1
Crustaceans	1	9. <i>Acacia adunca</i> : Cascade Wattle	6
Insects	1538	10. <i>Acacia aestivalis</i>	1
Plants	4089	11. <i>Acacia alocockii</i> : Alcock's Wattle	1
Bryophytes	49	12. <i>Acacia amblyophylla</i>	1
Gymnosperms	40	13. <i>Acacia amoena</i> : Boomerang Wattle	1
FernsAndAllies	102	14. <i>Acacia ampliceps</i> : Jila Jila Bush	1
Angiosperms	3795	15. <i>Acacia aniceps</i>	1
Monocots	756	16. <i>Acacia andrewsii</i>	1
Dicots	3039	17. <i>Acacia aneura</i> var. <i>microcarpa</i> : Mulga	1
Fungi	157	18. <i>Acacia aneura</i> : Mulga	1
Chromista	2	19. <i>Acacia anthochaera</i> : Kimberly's Wattle	1
Protozoa	19	20. <i>Acacia aphylla</i> : Leafless Rock Wattle	1
Bacteria	0	21. <i>Acacia argyrophylla</i> : Silver Mulga	1
Algae	0	22. <i>Acacia ashbyae</i>	1



Records: 1-9 | 10-49 | 50-99 | 100-249 | 250-499 | 500+

Tips: you can fine-tune the location of the area by dragging the red marker icon

You can filter the list so it only shows the records you are looking for.

You can view a list of all the records in the selection or download the records, download a species checklist, or download a field guide for those species.

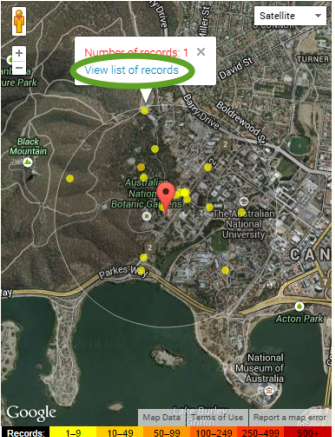
Explore Your Area

Enter your location or address:
 E.g. a street address, place name, postcode or GPS coordinates (as lat, long)

Showing records for: 50 Clunies Ross Street, Canberra ACT, Australia

Display records in a **1** km radius

Group	Species	Species : Common Name	Records
All Species	2596	1. <i>Antechinus flavipes</i> : Yellow-footed Antechinus	2
Animals	517	2. <i>Chalinolobus gouldii</i> : Gould's Wattled Bat	14
Mammals	14	3. <i>Macropus giganteus</i> : Eastern Grey Kangaroo	12
Birds	170	4. <i>Nyctophilus geoffroyi</i> : Lesser Long-eared Bat	4
Reptiles	11	5. <i>Nyctophilus gouldii</i> : Gould's Long-eared Bat	1
Amphibians	2	6. <i>Petaurus breviceps breviceps</i> : Sugar Glider	1
Fish	0	7. <i>Pseudocheirus peregrinus</i> : Common Ringtail Possum	1
Molluscs	0		
Arthropods	320	8. <i>Pteropus poliocephalus</i> : Grey-headed Flying-fox	1
Crustaceans	0	9. <i>Rattus rattus</i> : Black Rat	1
Insects	316	10. <i>Rhinolophus megaphyllus megaphyllus</i> : Smaller Horseshoe Bat	1
Plants	1922		
Bryophytes	35	11. <i>Tachyglossus aculeatus</i> : Short-beaked Echidna	5
Gymnosperms	21	12. <i>Trichosurus vulpecula</i> : Common Brushtail Possum	2
FernsAndAllies	80		
Angiosperms	1716	13. <i>Vespadelus darlingtoni</i> : Large Forest Bat	1
Monocots	358	14. <i>Vespadelus regulus</i> : Southern Forest Bat	3
Dicots	1358		
Fungi	28		
Chromista	0		
Protozoa	4		
Bacteria	0		
Algae	0		



Records: 1-9 | 10-49 | 50-99 | 100-249 | 250-499 | 500+

Tips: you can fine-tune the location of the area by dragging the red marker icon

By clicking on the individual occurrences on the map, you will get details for that particular record and you can open them up and view them.